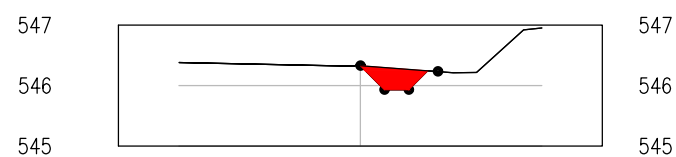
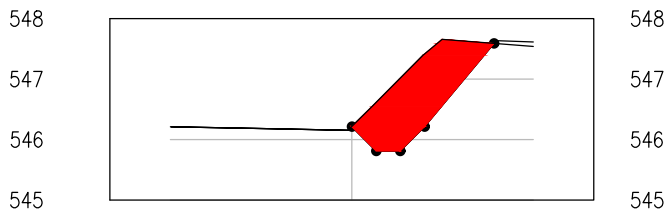


AL VALO 1 - 0+0.00



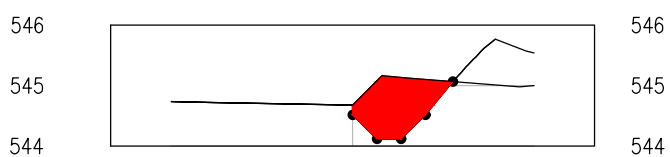
EST.0+0.00			
Tipo	Area	Volume	Vol.Acum
CORTE	0.27	0.00	0.00

AL VALO 1 - 1+0.00



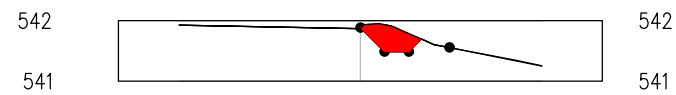
EST.1+0.00			
Tipo	Area	Volume	Vol.Acum
CORTE	1.85	21.09	21.09

AL VALO 1 - 2+0.00



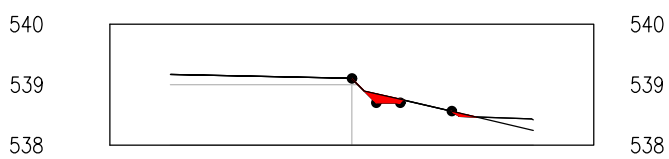
EST.2+0.00			
Tipo	Area	Volume	Vol.Acum
CORTE	1.09	29.31	50.40

AL VALO 1 - 3+0.00



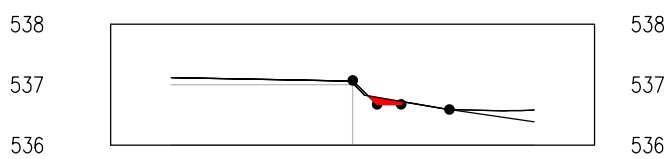
EST.3+0.00			
Tipo	Area	Volume	Vol.Acum
CORTE	0.29	13.78	64.18

AL VALO 1 - 4+0.00



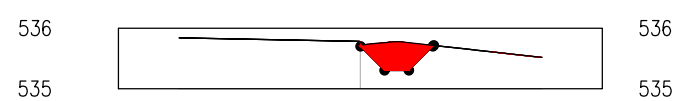
EST.4+0.00			
Tipo	Area	Volume	Vol.Acum
CORTE	0.07	3.58	67.75

AL VALO 1 - 5+0.00



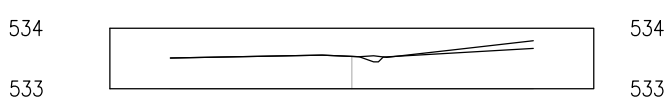
EST.5+0.00			
Tipo	Area	Volume	Vol.Acum
CORTE	0.05	1.15	68.90

AL VALO 1 - 6+0.00



EST.6+0.00			
Tipo	Area	Volume	Vol.Acum
CORTE	0.42	4.67	73.58

AL VALO 1 - 6+19.51



EST.6+19.51			
Tipo	Area	Volume	Vol.Acum
CORTE	0.00	3.90	77.48



PROJETO:
PAVIMENTAÇÃO

PROPRIETÁRIO:
MUNICÍPIO DE CORONEL PILAR/RS

ENDEREÇO:
Estrada na Com. Linha Cruzeiro - Município de Coronel Pilar/RS

ARQ. RESPONSÁVEL:
Jaqueline Z. Dalcin - CAU A74643-6

DATA: 01.02.2024

ESCALA: 1/200

REFERENTE: Projeto de drenagem -
escavação valo 1



PRANCHA:

06/11